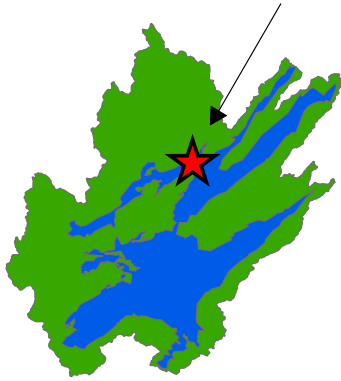


Village of Baddeck - Kidston Island

Hiking Trails

You are here



Trail Notes:





The trail is accessed by ferry from Baddeck (donations)
Length: Circumference trail - 2.1 kms
Cross island paths: 85 m (N) and 140 m (S)

Footpath around island, including beach walk at north end (lighthouse).
3 barchois ponds with various wetland plants, birds.
Woodland is generally young forest with remnant old hardwood trees

Top Elevation: 13 m

Vault Privies
Supervised beach
Picnic areas and benches

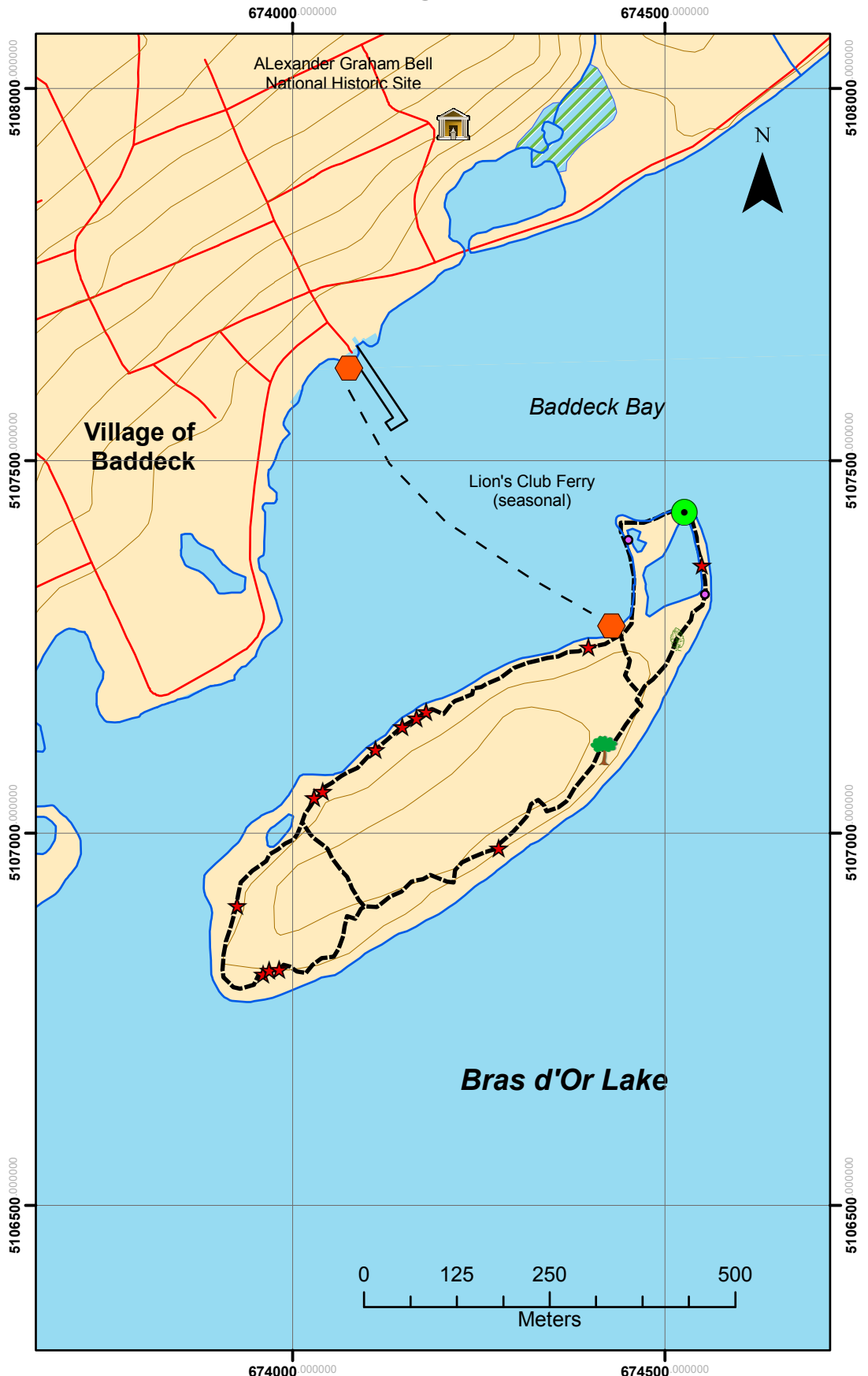
The trail is maintained by the Village of Baddeck
The ferry is operated by the Baddeck Lions Club

-  Ferry wharf
-  Lighthouse
-  Non-native (spreading) species
-  Old Sugar maple

EFFORT: Easy



www.blbra.ca



Please carry out what you bring in, respect the landowner's property and know you are on the trail at your own risk. Have Fun!

'Walking Around the Bras d'Or'
A project of the Bras d'Or Lake Biosphere Reserve Association

Basemaps downloaded from GeoNova Portal
Service Nova Scotia and Municipal Relations
Projection: Universal Transverse Mercator
Geodetic Datum: NAD 83 CSRS UTM Zone 20
Contours (5 m)
Trail mapped using Garmin (Map 76 CSx)
(accuracy: +/- 3 m)
L.B. July 30, 2017