


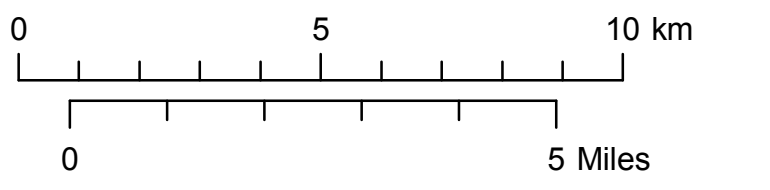
MAP NO. 1

PROPOSED BRAS D'OR LAKE BIOSPHERE RESERVE

Land Tenure with "Core" and
"Buffer" Areas



Scale 1:125,000
1 centimeter equals 1.25 kilometers
1 inch equals 1.2 miles



Legend

Area of Interest
Bras d'Or Lake Watershed Boundary

Transport and Utilities

- Trans Canada Highway
- Arterial Highway
- Trunk Highway
- Collector Highway
- Local Road
- Loose Surface Road
- Railway
- Transmission Line

Land Tenure and Proposed Core and Buffer Areas

Core Areas (Comprised of Existing Protected Areas)

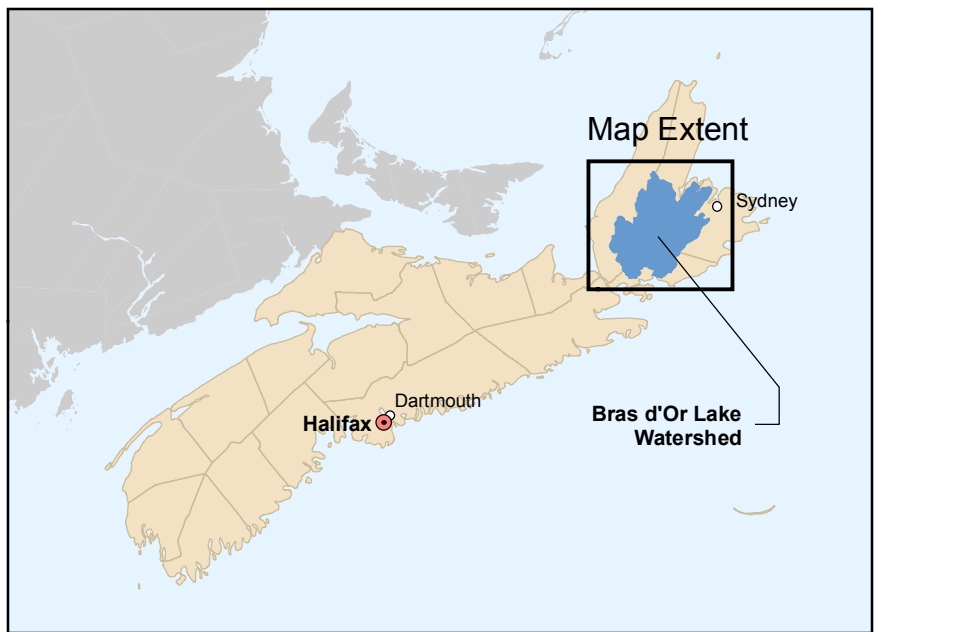
- Smaller Core Areas
- Larger Core Areas

Buffer Areas (Comprised of Crown Lands)

- Smaller Buffer Areas
- Larger Buffer Areas

Other Areas

- Smaller Indian Reserves
- Larger Indian Reserves
- Other Crown Lands



North American Datum (NAD) 1983, CSRS86, Universal Transverse Mercator, zone 20.
Map produced by Nova Scotia Environment as a courtesy for the Bras d'Or Lake
Biosphere Reserve Association April 2010. For more information contact Nova Scotia
Environment, 5151 Terminal Rd., 5th Floor, PO Box 697, Halifax, NS B3J 2T8.

www.gov.ns.ca/nse/

This product may contain information derived from the following databases:

The Restricted and Limited Use Lands database, the Crown Lands Ownership database,
and the Forest Inventory database. All obtained courtesy of the NS Department of
Natural Resources.

The Nova Scotia Topographic Database, and the Nova Scotia Atlas Database. All
obtained courtesy of Service Nova Scotia & Municipal Relations, the Nova Scotia
Geomatics Centre.

© Crown Copyright, Province of Nova Scotia, 2010. All rights reserved.

This map is a geographic representation only and should not be used for legal purposes
or navigation. Though effort has been made to ensure this map is error free, please note
that the information shown may not be the most current available. Nova Scotia
Environment does not accept responsibility for any errors or omissions contained herein.